


NOT TO SCALE

NOTE TO PARENTS:








THIS MAP IS PROVIDED TO HELP YOU AND YOUR CHILD DETERMINE THE BEST WAY TO AND FROM SCHOOL. WE SUGGEST YOU REVIEW THE MAP AND TRAVEL THE ROUTE WITH YOUR CHILD, ANSWERING ANY QUESTIONS AND NOTING WALKWAYS, TRAFFIC CONTROLS, CROSSING GUARDS, ETC.

FOR QUESTIONS REGARDING BUSING, PLEASE CONTACT THE APPROPRIATE SCHOOL DISTRICT ADMINISTRATION OFFICE.

FOR QUESTIONS REGARDING THE SCHOOL PEDESTRIAN WALK ROUTE OR RIGHT-OF-WAY CONTROLS, PLEASE CONTACT THE VILLAGE OF OAK PARK PUBLIC WORKS DEPARTMENT-ENGINEERING DIVISION.



SAFE WALKING ROUTES TO SCHOOL:
 HATCH ELEMENTARY SCHOOL
 OAK PARK ELEMENTARY
 SCHOOL DISTRICT 97

- LEGEND:**
-  - TRAFFIC SIGNAL
 -  - STOP SIGN
 -  - YIELD SIGN
 -  - DENOTES NEW FORM OF TRAFFIC CONTROL
 -  - VILLAGE CROSSING GUARD
 -  - CROSSWALK
 -  - SCHOOL WALK ROUTE

DATE: OCTOBER 2009




EXHIBIT: 4